

LEGISLATIVE SUMMARY SHEET

Tracking No. 0105-12

DATE: March 15, 2012

TITLE OF RESOLUTION: AN ACTION RELATING TO LAW AND ORDER;
AMENDING JCJN-03-08 BY ESTABLISHING THE DZIL YIJIIN JUDICIAL DISTRICT


PURPOSE: This bill will establish the Dził Yijiin Judicial District composed of Black Mesa, Blue Gap-Tachee, Forest Lake, Low Mountain, Pinon, Whippoorwill and Hardrock Chapters.

This written summary does not address recommended amendments as may be provided by the standing committees. The Office of Legislative Counsel requests each Council Delegate to review each proposed resolution in detail.

5-DAY
COMMENT PERIOD
Start: 3-16-2012
End: 3-21-2012
Signature: DWB

1 PROPOSED STANDING COMMITTEE RESOLUTION
2 22nd NAVAJO NATION COUNCIL -- Second Year, 2012

3 INTRODUCED BY

4
5 
6
7 (Prime Sponsor)

8
9
10 TRACKING NO. 0105-12

11 AN ACTION
12 RELATING TO LAW AND ORDER; AMENDING JCJN-03-08 BY ESTABLISHING THE
13 DZIL YIJIIN JUDICIAL DISTRICT
14

15
16 BE IT ENACTED:

17
18 **Section One. Findings and Purpose**

- 19 1. Judicial Districts were last approved on June 5, 2008, with the redistricting of the
20 Huerfano Chapter within the Shiprock and Crownpoint Judicial Districts. See JCJN-03-08,
21 attached as Exhibit "D."
- 22 2. There is now a need to revise the boundaries within the Chinle Judicial District by the
23 establishment of the Dził Yijiin Judicial District with facilities and services to be located at
24 Pinon, Navajo Nation, Arizona. Meetings were held with the surrounding chapters, public
25 safety and service providers. See attached resolution of the Dził Yijiin Regional Council,
26 marked as Exhibit "B," recommending the establishment of a new Judicial District. The
27 Judicial Branch supports and recommends such new District. See Exhibit "C."
- 28 3. The establishment of the Dził Yijiin Judicial District will include the Navajo Nation
29 chapters of Black Mesa, Blue Gap-Tachee, Forest Lake, Hardrock, Low Mountain, Pinon and
30 Whippoorwill Chapters.

1
2
3
4
5
6
7
8
9
10
11
12
13
14
15
16
17
18
19
20
21
22
23
24
25
26
27
28
29
30

Section Two. Establishment of Dził Yijiin Judicial District

The Navajo Nation, pursuant to 7 N.N.C. §251(B) hereby amends JCJN-03-08 by establishing the Dził Yijiin Judicial District as a new Judicial District of the Navajo Nation. The Dził Yijiin Judicial District shall provide services for and consist of the Black Mesa, Blue Gap-Tachee, Forest Lake, Hardrock, Low Mountain, Pinion and Whippoorwill Chapters. The amendments enacted herein are reflected in the attached Exhibit "A," *Declaration of Judicial Districts Within The Judicial Branch of the Navajo Nation*.




Exhibit "A"

**DECLARATION OF JUDICIAL DISTRICTS WITHIN
THE JUDICIAL BRANCH OF THE NAVAJO NATION**

A. TUBA JUDICIAL DISTRICT

- | | |
|--------------------|--------------------|
| 1. Bodaway-Gap | 5. Kaibeto |
| 2. Cameron | 6. LeChee |
| 3. Coalmine Canyon | 7. Toh Nanees Dizi |
| 4. Coppermine | 8. Tonalea |

B. KAYENTA JUDICIAL DISTRICT

- | | |
|--------------------------------------|--------------------|
| 1. Chilchinbeto | 5. Navajo Mountain |
| 2. Dennehotso | 6. Oljato |
| 3. Ts'ah Bii Kin (Inscription House) | 7. Shonto |
| 4. Kayenta | |

C. CHINLE JUDICIAL DISTRICT

- | | |
|-------------------------------|---|
| 1. Black Mesa | 9 <u>4.</u> Nazlini |
| 2. Blue Gap-Tachee | 10. Pinon |
| 3 <u>1.</u> Chinle | 11 <u>5.</u> Rock Point |
| 4. Forest Lake | 12 <u>6.</u> Rough Rock |
| 5. Hardrock | 13 <u>7.</u> Round Rock |
| 6. Low Mountain | 14 <u>8.</u> Tsaille-Wheatfields |
| 7 <u>2.</u> Lukachukai | 15 <u>9.</u> Tselani-Cottonwood |
| 8 <u>3.</u> Many Farms | 16. Whippoorwill |

D. DILKON JUDICIAL DISTRICT

- | | |
|-----------------------|----------------|
| 1. Birdsprings | 6. Leupp |
| 2. Dilkon | 7. Teesto |
| 3. Greasewood Springs | 8. Tolani Lake |
| 4. Indian Wells | 9. Whitecone |
| 5. Jeddito | |

E. WINDOW ROCK JUDICIAL DISTRICT

- | | |
|------------------|------------------|
| 1. Cornfields | 10. Nahata Dziil |
| 2. Crystal | 11. Oak Springs |
| 3. Fort Defiance | 12. Red Lake |
| 4. Ganado | 13. Rock Springs |
| 5. Houck | 14. Sawmill |
| 6. Kinlichee | 15. St. Michaels |
| 7. Klagetoh | 16. Steamboat |
| 8. Lupton | 17. Tsayatoh |
| 9. Manuelito | 18. Wide Ruins |

F. SHIPROCK JUDICIAL DISTRICT

1. Beclabito
2. T'iistoh Silaah (Burnham)
3. Cove
4. Gadiiahi/To'koi
5. Tse'Kaa"Kaan (Hogback)
6. Naschitti
7. Nenahnezah

8. Newcomb
9. Red Valley

10. San Juan

11. Sanostee

12. Sheepsprings
13. Shiprock
14. Teec Nos Pos (east of the Arizona/New Mexico stateline)
15. Toadlena-Two Grey Hills
16. Upper Fruitland
17. Huerfano (north of a horizontal line
Beginning just south of Blanco Trading Post on U.S. Hwy 550 and
running westward through Milepost
79 on State Hwy 371)

G. CROWNPOINT JUDICIAL DISTRICT

1. Baca-Prewitt
2. Becenti
3. Baahaali (Breadsprings)
4. Casamero Lake
5. Chichiltah
6. Churchrock
7. Counselor
8. Coyote Canyon
9. Crownpoint
10. Herfano (South of a horizontal line
beginning just south of Blanco Trading Post on U.S. Hwy 550 and
running westward through Milepost
79 on State Hwy 371)
11. Iyanbito
12. Lake Valley
13. Littlewater

14. Mariano Lake
15. Mexican Springs
16. Nageezi
17. Nahodishgish
18. Ojo Encino
19. Pinedale
20. Pueblo Pintado
21. Red Rock
22. Smith Lake
23. Standing Rock
24. Thoreau
25. Tohatchi
26. Torreon
27. Twin Lakes
28. Whitehorse Lake
29. Whiterock

H. RAMAH JUDICIAL DISTRICT

1. Ramah

I. ALAMO/TO'HAIILEE JUDICIAL DISTRICT


1. Alamo
2. To'hajiilee

J. ANETH JUDICIAL DISTRICT

1. Aneth
2. Mexican Water
3. Red Mesa
4. Sweetwater
5. Teec Nos Pos (west of the Arizona/New Mexico stateline)

K. DZIŁ YIJIIN JUDICIAL DISTRICT

- | | | | |
|-----------|------------------------|-----------|---------------------|
| <u>1.</u> | <u>Black Mesa</u> | <u>5.</u> | <u>Low Mountain</u> |
| <u>2.</u> | <u>Blue Gap-Tachee</u> | <u>6.</u> | <u>Pinon</u> |
| <u>3.</u> | <u>Forest Lake</u> | <u>7.</u> | <u>Whippoorwill</u> |
| <u>4.</u> | <u>Hardrock</u> | | |



**RESOLUTION
OF THE DZIL YIJIIN REGIONAL COUNCIL
RESOLUTION NO. 1-2012-1**

THE DZIL YIJIIN REGIONAL COUNCIL REQUESTS THE JUDICIAL BRANCH, CHIEF JUSTICE HERB YAZZIE TO RECOMMEND THE ESTABLISHMENT OF A NEW DZIL YIJIIN JUDICIAL DISTRICT.

WHEREAS:

1. The Dzil Yijiin Regional Council is recognized by the Resources & Development Committee of the Navajo Nation Council per Legislation # 350-11; and
2. The Dzil Yijiin Regional Council's purpose is to advocate for, encourage, and promote community project support; and partner with other local governments; and
3. The Dzil Yijiin Regional Council's objectives shall be to advocate for and to assure that the sovereign status of the local chapter governments will be maintained and strengthen through collective support pursuant to NNC Title 26 subsection 1,b,2; and
4. Assess and develop ways to improve the Navajo Nation capabilities for enhanced service delivery; and
5. Creating a new judicial district will improve the Navajo Nation capabilities for enhanced service delivery to the Dzil Yijiin Regional communities.
6. The seven chapters for the Dzil Yijiin Judicial District are: Black Mesa, Blue Gap/Tachee, Forest Lake, Hardrock, Low Mountain, Pinon, and Whippoorwill.

NOW THEREFORE BE IT RESOLVED THAT:

The Dzil Yijiin Regional Council requests that the Judicial Branch, Chief Justice Herb Yazzie recommend establishment of a new Dzil Yijiin Judicial District.

CERTIFICATION

We hereby certify that the foregoing resolution was duly considered by the Dzil Yijiin Regional Council at a duly called meeting in Blue Gap/Tachee, Navajo Nation, Arizona which quorum was present that same was passed by vote of 12 in favor 0 opposed and 0 abstained on this 10th day of January, 2012.

Bessie G. Allen
DYRC Host Chapter President

Ramona Newwood
DYRC Host Secretary/Treasurer


DYRC Host Vice-President

Dwight Witherspoon
Dwight Witherspoon, Council Delegate

JUDICIAL BRANCH OF THE NAVAJO NATION

HERB YAZZIE
Chief Justice of the Navajo Nation

Eleanor Shirley, Associate Justice

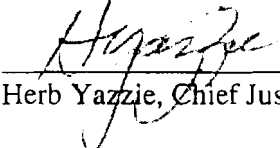


Supreme Court

P.O. Box 520 ♦ Window Rock, Arizona 86515
Telephone 928-871-7669 ♦ Fax 928-871-6866

MEMORANDUM

TO: Law and Order Committee
Navajo Nation Council

FROM: 
Herb Yazzie, Chief Justice

DATE: February 24, 2012


SUBJECT: Establishment of Dzi Yijiin Judicial District

The Dzil Yijiin Regional Council is recognized through Resources and Development Committee resolution No. 350-11 as the representative of the following sever (7) Chapters; Black Mesa, Blue Gap/Tachee, Forest Lake, Hardrock, Low Mountain, Pinon and Whipporwill.

The Dzil Yijiin Regional Council has actively advocated for the establishment of judicial, public safety and corrections facilities in Pinon, Navajo Nation. Land has been allocated, architectural drawings and floor plans for the facilities have been developed and construction funds are now being requested to provide local services which will benefit the sever (7) Chapters and community members.

The Dzil Yijiin Regional Council has requested the Chief Justice to recommend that the Law and Order Committee approve the establishment of the new Dzil Yijiin Judicial District. This will improve the government capabilities for enhanced service delivery to this region which is isolated and in desperate need of improved services.

As Chief Justice of the Navajo Nation I support and recommend the establishment of the new Dzil Yijiin Judicial District to be added to the Judicial Districts.



RESOLUTION OF THE
JUDICIARY COMMITTEE
OF THE NAVAJO NATION COUNCIL
21TH NAVAJO NATION COUNCIL - Second Year, 2008
INTRODUCED BY

Kee Allen Begay Jr.

AN ACTION

Legislation No. 0287-08: Relating to Judiciary; Approving
the Judicial Districts of the Navajo Nation; Including
Portions of Huerfano Chapter in Both Shiprock and
Crownpoint Judicial Districts

BE IT ENACTED:

1. The Navajo Nation hereby approves the following Judicial Districts of the Navajo Nation as identified in the Declaration of Judicial Districts within the Judicial Branch of the Navajo Nation, attached hereto as Exhibit A:
 - A. Tuba City Judicial District
 - B. Kayenta Judicial District
 - C. Chinle Judicial District
 - D. Dilkon Judicial District
 - E. Window Rock Judicial District
 - F. Shiprock Judicial District
 - G. Crownpoint Judicial District
 - H. Ramah Judicial District
 - I. Alamo/Tohajiilee Judicial Districts; and
 - J. Aneth Judicial District.


2. The Shiprock Judicial District shall include the northern portion of Huerfano Chapter north of the boundary line described and marked as a horizontal line beginning just south of Blanco Trading Post of U.S. Highway 550 and running straight westward to Milepost 79 on State Highway 371, as described in Exhibit A and depicted in the map attached as Exhibit B.

3. The Crownpoint Judicial District shall include all other portions of Huerfano Chapter, as described in Exhibit A and depicted in the map attached as Exhibit B.

4. The Judicial Districts of the Navajo Nation as established by this resolution shall supersede all previously approved Judicial District boundary descriptions.

CERTIFICATION

I hereby certify that the foregoing resolution was duly considered by the Judiciary Committee of the Navajo Nation Council at a duly called meeting in Window Rock, Navajo Nation (Arizona), at which a quorum was present and that same passed by a vote of 4 in favor, 0 opposed, and 0 abstained, on this 5th day of June, 2008.



Nelson Gorman Jr., Chairperson Pro-Tem
Judiciary Committee
NAVAJO NATION COUNCIL

Motion: Raymond Berchman
Second: Lena Manheimer

**DECLARATION OF JUDICIAL DISTRICTS WITHIN
THE JUDICIAL BRANCH OF THE NAVAJO NATION**

Judicial districts were last approved on August 10, 2007 with the establishment of the Aneth Judicial District. There is now a joint Public Safety and Judicial Branch need to revise the boundaries between Shiprock and Crownpoint police and judicial districts affecting only Huerfano chapter. The police department suggested a boundary and several meeting with service providers resulted in a consensus of service providers supporting the boundary change.

The change affects Huerfano chapter only. All areas of Huerfano chapter north of a horizontal line beginning immediately south of Blanco Trading Post on U.S. Highway 550 and running straight westward through Milepost 79 on State Highway 371 shall be moved to Shiprock Judicial District. All other parts of Huerfano chapter will remain in the Crownpoint Judicial District.

Therefore, effective _____, the following judicial districts of the Navajo Nation as developed by the Judicial Branch, approved by the Judiciary Committee resolution JCAU-_____ and provided for in the Navajo Nation operating budget as authorized at 7 N.N.C. §251 (B), are hereby established with each Judicial District constituted by the enumerated Chapters:

A. TUBA CITY JUDICIAL DISTRICT

- | | |
|--------------------|--------------------|
| 1. Bodaway-Gap | 5. Kaibeto |
| 2. Cameron | 6. Lechee |
| 3. Coalmine Canyon | 7. Toh Nanees Dizi |
| 4. Coppermine | 8. Tonalea |

B. KAYENTA JUDICIAL DISTRICT

- | | |
|--------------------------------------|--------------------|
| 1. Chilchinbeto | 5. Navajo Mountain |
| 2. Dennehotso | 6. Oljato |
| 3. Ts'ah Bii Kin (Inscription House) | 7. Shonto |
| 4. Kayenta | |

C. CHINLE JUDICIAL DISTRICT

- | | |
|--------------------|-------------------------|
| 1. Black Mesa | 9. Nazlini |
| 2. Blue Gap-Tachee | 10. Pinon |
| 3. Chinle | 11. Rock Point |
| 4. Forest Lake | 12. Rough Rock |
| 5. Hardrock | 13. Round Rock |
| 6. Low Mountain | 14. Tsaille-Wheatfields |
| 7. Lukachukai | 15. Tselani-Cottonwood |
| 8. Many Farms | 16. Whippoorwill |

D. DILKON JUDICIAL DISTRICT

- | | |
|-----------------------|----------------|
| 1. Birdsprings | 6. Leupp |
| 2. Dilkon | 7. Teesto |
| 3. Greasewood Springs | 8. Tolani Lake |
| 4. Indian Wells | 9. Whitecone |
| 5. Jeddito | |

E. WINDOW ROCK JUDICIAL DISTRICT

- | | |
|------------------|------------------|
| 1. Cornfields | 7. Klagetoh |
| 2. Crystal | 8. Lupton |
| 3. Fort Defiance | 9. Manuelito |
| 4. Ganado | 10. Nahata Dziil |
| 5. Houck | 11. Oak Springs |
| 6. Kinlichee | 12. Red Lake |

- 13. Rock Springs
- 14. Sawmill
- 15. St. Michaels

- 16. Steamboat
- 17. Tsayatoh
- 18. Wide Ruins

F. SHIPROCK JUDICIAL DISTRICT

- 1. Beclabito
- 2. T'iistoh Sikaad (Burnham)
- 3. Cove
- 4. Gadiiahi/To'koi
- 5. Tse'Daa'Kaan (Hogback)
- 6. Naschitti
- 7. Nenahnezad
- 8. Newcomb
- 9. Red Valley
- 10. San Juan
- 11. Sanostee

- 12. Sheepsprings
- 13. Shiprock
- 14. Teec Nos Pos (east of the Arizona/New Mexico stateline)
- 15. Toadlena-Two Grey Hills
- 16. Upper Fruitland
- 17. Huerfano (north of a horizontal line beginning just south of Blanco Trading Post on U.S. Hwy 550 and running westward through Milepost 79 on State Hwy 371)

G. CROWNPOINT JUDICIAL DISTRICT

- 1. Baca-Prewitt
- 2. Becenti
- 3. Baahaali (Breadsprings)
- 4. Casamero Lake
- 5. Chichiltah
- 6. Churchrock
- 7. Counselor
- 8. Coyote Canyon
- 9. Crownpoint
- 10. Huerfano (south of a horizontal line beginning just south of Blanco Trading Post on U.S. Hwy 550 and running westward through Milepost 79 on State Hwy 371)
- 11. Iyanbito
- 12. Lake Valley
- 13. Littlewater

- 14. Mariano Lake
- 15. Mexican Springs
- 16. Nageezi
- 17. Nahodishgish
- 18. Ojo Encino
- 19. Pinedale
- 20. Pueblo Pintado
- 21. Red Rock
- 22. Smith Lake
- 23. Standing Rock
- 24. Thoreau
- 25. Tohatchi
- 26. Torreon
- 27. Twin Lakes
- 28. Whitehorse Lake
- 29. Whiterock

H. RAMAH JUDICIAL DISTRICT

- 1. Ramah

I. ALAMO/TO'HAIJILEE JUDICIAL DISTRICT

- 1. Alamo
- 2. To'hajiilee

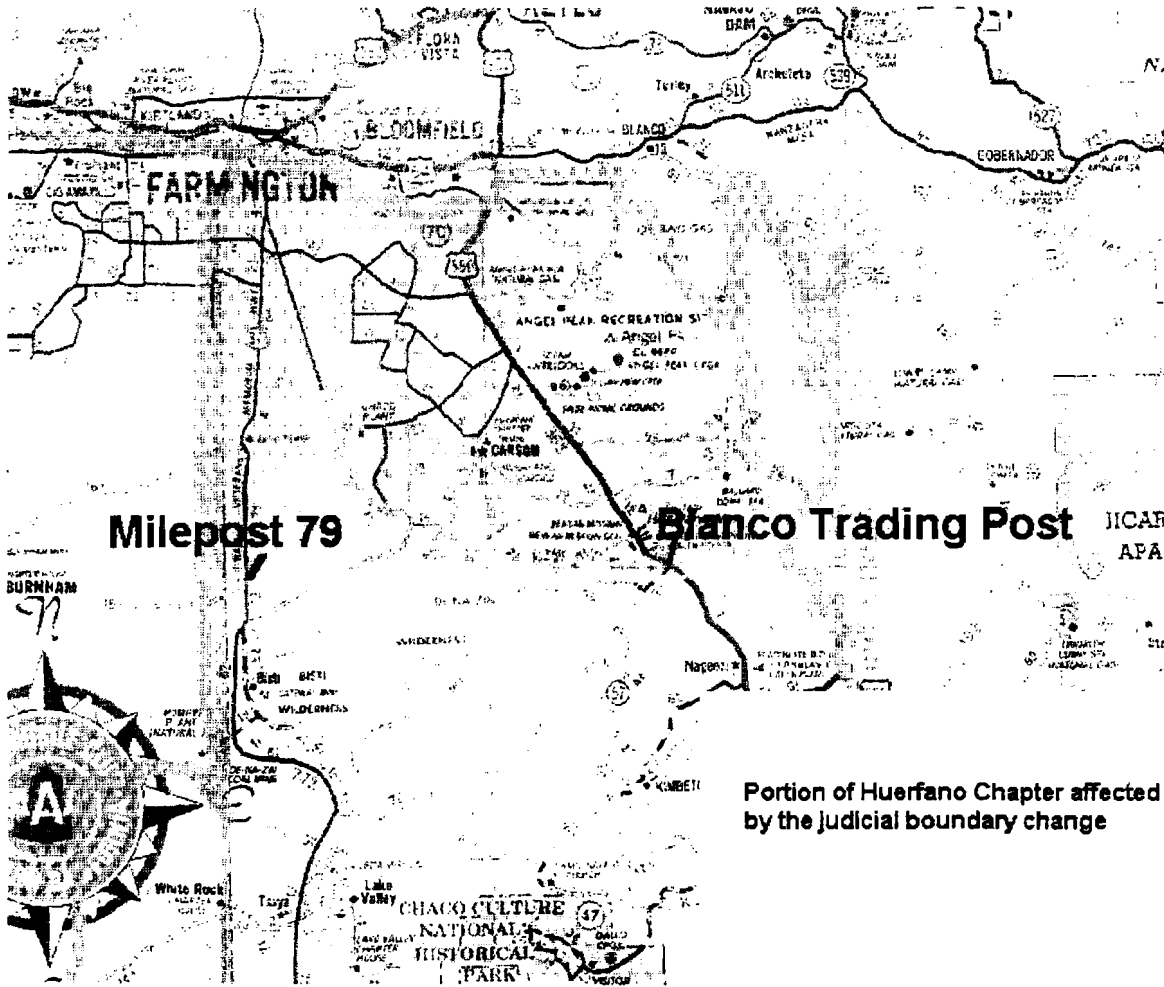
J. ANETH JUDICIAL DISTRICT

- 1. Aneth
- 2. Mexican Water
- 3. Red Mesa
- 4. Sweetwater
- 5. Teec Nos Pos (west of the Arizona/New Mexico stateline)

5/12/08

ORIGINAL

BELOW: Huerfano Chapter



The present judicial boundary change affects Huerfano Chapter only.

The shaded portion in the map will, in future, come under the Shiprock Judicial District. This shaded portion consists of all areas of Huerfano chapter north of a horizontal line beginning immediately south of Blanco Trading Post on U.S. Highway 550 and running straight westward through Milepost 79 on State Highway 371.


All other parts of Huerfano chapter will remain in the Crownpoint Judicial District.



March 16, 2012

MEMORANDUM

TO : *Honorable Members*
Law and Order Committee

FROM : 
Hon. Johnny Naize, *Speaker*
22nd Navajo Nation Council

SUBJECT : **ASSIGNMENT OF LEGISLATION**

Pursuant to 2 N.N.C. § 164 (A)(4), this memorandum serves to inform and advise you that I assign the following legislation to the Law and Order Committee:

Legislation No. 0105-12

RELATING TO LAW AND ORDER; AMENDING JCJN-03-08 BY ESTABLISHING THE DZIL YIJIIN JUDICIAL DISTRICT

As the Committee assigned to consider the legislation, Legislation No. 0105-12 must be placed on the Law and Order Committee's agenda at the next regular meeting for final consideration.


ATTACHMENT: Legislation No. 0105-12

xc: Hon. Ben Shelly, *President*
The Navajo Nation
Harrison Tsosie, *Attorney General*
Mark Grant, *Controller*
Honorable Dwight Witherspoon, Council Delegate (*Prime Sponsor*)



MEMORANDUM

To : Dwight Witherspoon, Council Delegate
Navajo Nation Council

From : 
Ron Haven, Attorney
Office of Legislative Counsel

Date : March 15, 2012

Re : Proposed Bill and Legislative Summary - AN ACTION RELATING TO LAW
AND ORDER; AMENDING JCJN-03-08 BY ESTABLISHING THE DZIL
YIJIIN JUDICIAL DISTRICT

As requested, I have prepared the above-referenced proposed resolution and associated legislative summary sheet pursuant to your request for legislative drafting. There are no funds requested for this bill (as I understand an appropriation was previously made). You are encouraged to review the proposed resolution to ensure that it is drafted to your satisfaction.

If you are satisfied with the proposed resolution, please sign the proposed resolution where it indicates "INTRODUCED BY" and submit it to the Office of Legislative Services where it will be given a tracking number and sent to the Office of the Speaker for assignment.

If the proposed resolution is unacceptable to you, please contact me at the Office of Legislative Counsel and advise me of the changes you would like made to the proposed resolution. Ahéhee'.

ATTACHMENT

OLC # 12-302-1

THE NAVAJO NATION
LEGISLATIVE BRANCH
INTERNET PUBLIC REVIEW PUBLICATION



LEGISLATION NO: 0105-12 SPONSOR: Dwight Witherspoon

TITLE: An Action Relating to Law and Order: Amending JCJN-03-08 By Establishing the Dzil Yijiin Judicial District

Date posted: March 16, 2012 at 10:15am

Digital comments may be e-mailed to comments@navajo-nsn.gov

Written comments may be mailed to:

Executive Director
Office of Legislative Services
P.O. Box 3390
Window Rock, AZ 86515
(928) 871-7590

Comments may be made in the form of chapter resolutions, letters, position papers, etc. Please include your name, position title, address for written comments; a valid e-mail address is required. Anonymous comments will not be included in the Legislation packet.

Please note: This digital copy is being provided for the benefit of the Navajo Nation chapters and public use. Any political use is prohibited. All written comments received become the property of the Navajo Nation and will be forwarded to the assigned Navajo Nation Council standing committee(s) and/or the Navajo Nation Council for review. Any tampering with public records are punishable by Navajo Nation law pursuant to 17 N.N.C. §374 *et. seq.*

**THE NAVAJO NATION
LEGISLATIVE BRANCH
INTERNET PUBLIC REVIEW SUMMARY**

LEGISLATION NO.: 0105-12


SPONSOR: Honorable Dwight Witherspoon

**TITLE: An Action Relating to Law and Order: Amending JCJN-03-08
By Establishing the Dził Yijiin Judicial District0**

POSTED: March 16, 2012 at 10:15am

5 DAY Comment Period Ended: March 21, 2012

Digital Comments received: NONE



Signature
3/21/12

Date

**RESOLUTION
OF THE LAW AND ORDER COMMITTEE
OF THE NAVAJO NATION COUNCIL**

22ND NAVAJO NATION COUNCIL - Second Year, 2012

AN ACTION


**RELATING TO LAW AND ORDER; AMENDING JCJN-03-08 BY ESTABLISHING
THE DZIŁ YIJIIN JUDICIAL DISTRICT**

BE IT ENACTED:

The Navajo Nation pursuant to 7 N.N.C. §251(B) hereby amends JCJN-03-08 by establishing the Dził Yijiin Judicial District as a new Judicial District of the Navajo Nation. The Dził Yijiin Judicial District shall provide services for and consist of the Black Mesa, Blue Gap-Tachee, Forest Lake, Hardrock, Low Mountain, Pinon and Whippoorwill Chapters. The amendments enacted herein are reflected in the attached Exhibit "A," *Declaration of Judicial Districts Within The Judicial Branch of the Navajo Nation.*

CERTIFICATION

I hereby certify that the foregoing resolution was duly considered by the Law and Order Committee of the Navajo Nation Council at a duly called meeting at Window Rock, Navajo Nation (Arizona), at which a quorum was present and that same was passed by a vote of 2 in favor and 0 opposed, this 29th day of May, 2012.



Edmund Yazzie
Chairperson
Law and Order Committee

Motion: Elmer P. Begay
Second: Duane Tsinigine